

See Map 3

Borough of
Mountainside

Berkeley Heights

Union County, New Jersey

Forested and Emergent Wetlands

Map 4 of 4

The forested and emergent wetlands data layers were created based on reviews of aerial photography by NJDEP. Accurate boundaries of wetlands must be confirmed by onsite inspections. 50- and 150- foot buffers were calculated and drawn in ArcMap 9.2.

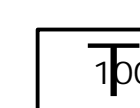






Data Sources: Union County, NJDEP Bureau of GIS Parcel Data; NJDEP Bureau of GIS LandUse/Land Cover - Lakes, Streams (2002); New Jersey Department of Environmental Protection Bureau of GIS Landscape Project 2.1 (2007).


This map was developed using New Jersey Department of Environmental Protection Geographic Information System digital data, but this secondary product has not been verified by NJDEP and is not state-authorized.

Created in ArcMap 9.2 by Allyson Salisbury, March 2011.

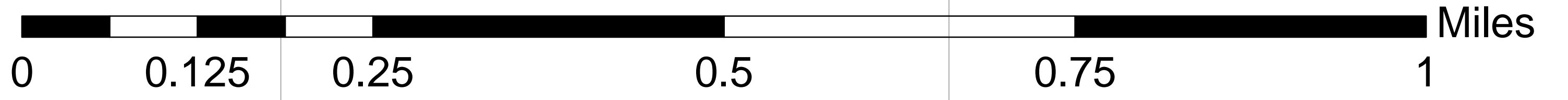
Township of
Scotch Plains

Legend

-  Block
-  Lot
-  Waterbody
-  Emergent Wetland
-  Forested Wetland
-  50-ft Wetland
-  150-ft Wetland



PASSAIC RIVER COALITION
www.passaicriver.org



See Map 2