

See Map 3

Borough of  
Mountainside

# Berkeley Heights

## Union County, New Jersey

### FEMA 100-year Flood Hazard Zone

Map 4 of 4




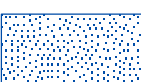


The 1% annual chance flood (100-year flood) is the flood that has a 1% chance of being equaled or exceeded in any given year. In Zone AE, base flood elevations have been determined by the Federal Emergency Management Agency (FEMA). The floodway is the channel of a stream plus any adjacent floodplain areas that must be kept free of encroachment so that the 1% annual chance flood can be carried without substantial increases in flood heights. (FEMA Flood Insurance Rate Map, 2006)


Data Sources: Union County, NJDEP Bureau of GIS Parcel Data; Federal Emergency Management Agency Flood Zones by Omni Environmental, LLC (2006); Riparian Corridor, Omni Environmental, LLC (2010); NJDEP Bureau of GIS Land Use/Land Cover - Lakes, Streams (2002).

This map was developed using New Jersey Department of Environmental Protection Geographic Information System digital data, but this secondary product has not been verified by NJDEP and is not state-authorized.

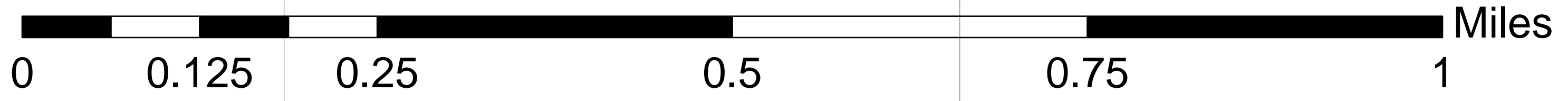
Created in ArcMap 9.2 by Allyson Salisbury, March 2011.

### Legend

-  Block
-  Lot
-  Waterbody
-  Zone AE
-  Floodway in Zone AE
-  Riparian Corridor



PASSAIC RIVER COALITION  
www.passaicriver.org



See Map 2

Township of  
Scotch Plains

Green Brook

Blue Brook